



\* 2 0 1 0 1 4 4 3 1 4 \*

FLOYD CO. IN RECORDER - LOIS ENDRIS

12/20/2010 11:32:33AM

201014431 Pages:4

Transaction # 12086

Fee Amount: \$17.00

**TOWN OF GREENVILLE  
ORDINANCE NO. 2010-T-035**

**AN ORDINANCE ANNEXING TERRITORY INTO THE  
TOWN OF GREENVILLE, INDIANA, ON VOLUNTARY PETITION BY  
TERRY AND LAURIE STRIHA THE OWNERS OF LANDS WITHIN  
SUCH TERRITORY PURSUANT TO THE PROVISIONS OF  
IC 36-4-3-5.1**

Whereas, on the 22<sup>nd</sup> day of June, 2010, Terry and Laurie Striha, filed a joint petition before this Town Council requesting the annexation of their property commonly known as 8969 Highway 150, Greenville, Indiana presently located in the unincorporated territory of Floyd County, Indiana, into the corporate boundaries of the Town of Greenville, Indiana, pursuant to the provisions of IC 36-4-3-5.1; and,

Whereas, The Town of Greenville Published a notice of Annexation in the New Albany Tribune and held a Public Hearing on July 20<sup>th</sup>, 2010; and,

Whereas, this Town Council now deems it to be in the best interests of the Town of Greenville, Indiana, to grant the petition for voluntary annexation by adoption of this Ordinance, subject only to amendment of the legal description of the real estate hereby annexed as set forth in Section 1 below.

**NOW, THEREFORE, BE IT ORDAINED** by this Town Council of the Town of Greenville, Indiana, as follows:

1. The following described real estate is hereby declared as annexed into the Town of Greenville, Indiana, to-wit:

Commonly known as 8969 Highway 150, Greenville, Floyd County, Indiana, and being more particularly described as follows:

**BEING A 2.98 ACRE PART OF A 128.35 ACRE TRACT OF LAND HERETOFORE CONVEYED TO CARL C. AND FLORENCE C. HAYS BY DEED AS RECORDED IN DEED RECORD 128, PAGE 3 OF THE FLOYD COUNTY, INDIANA RECORD OF DEEDS, AND BEING A PART OF THE SOUTHWEST QUARTER SECTION NO. 4, TOWNSHIP 2 SOUTH, RANGE 5 EAST, SITUATED IN GREENVILLE TOWNSHIP, FLOYD COUNTY, INDIANA, AND BEING MORE FULLY DESCRIBED AS FOLLOWS, TO-WIT:**

TOWN OF GREENVILLE  
ORDINANCE NO. 2010-T-035

COMMENCING AT A HIGHWAY MARKER, SAID MARKER BEING 40 FEET SOUTH OF THE CENTERLINE OF STATE ROAD NO. 150 AND THE WEST LINE OF SAID QUARTER SECTION; THENCE SOUTH 1°-21'-21" EAST ALONG SAID WEST LINE, 224.6 FEET TO AN IRON PIN, BEING THE TRUE POINT OF BEGINNING OF LAND TO BE HEREIN DESCRIBED; THENCE CONTINUING SOUTH 1°-21'-21" EAST 617.39 FEET TO AN IRON PIN; THENCE NORTH 39°-03'-04" EAST 247.97 FEET TO AN IRON PIN; THENCE NORTH 63°-39'-25" EAST 140.71 FEET TO AN IRON PIN; THENCE NORTH 47°-54'-32" EAST 205.87 FEET TO AN IRON PIN; THENCE NORTH 63°-30'-00" WEST 502.5 FEET TO AN IRON PIN, BEING THE TRUE POINT OF BEGINNING,

CONTAINING 2.98 ACRES, MORE OR LESS. SUBJECT TO ANY AND ALL RESTRICTIONS AND EASEMENTS OF PUBLIC RECORD.

EXCEPTING THEREFROM: A 0.055 ACRE PART OF THE ABOVE-DESCRIBED 2.98 ACRE TRACT, DESCRIBED AS FOLLOWS: BEGINNING AT THE NORTHWEST CORNER OF SAID 2.98 ACRE TRACT AND RUNNING THENCE S. 63° 30' E. FOR A DISTANCE OF 87.50 FEET;

THENCE RUNNING S. 26° 30' W. FOR A DISTANCE OF 30 FEET;

THENCE RUNNING N. 63° 30' W. FOR A DISTANCE OF 71.64 FEET, MORE OR LESS, TO A POINT IN THE WEST LINE SECTION 4;

THENCE RUNNING N. 01° 21' 21" W. ALONG SAID SECTION LINE FOR A DISTANCE OF 33.93 FEET TO THE POINT OF BEGINNING, CONTAINING IN ALL 0.055 ACRE, AND CONTAINING AFTER SAID EXCEPTION 2.925 ACRE.

ALSO CONVEYED HEREBY:

BEING A 0.0723 ACRE PART OF A 128.35 ACRE TRACT OF LAND HERETOFORE CONVEYED TO CARL C. AND FLORENCE C. HAYS BY DEED AS RECORDED IN DEED RECORD 128, PAGE 3 OF THE FLOYD COUNTY, INDIANA RECORD OF DEEDS, AND BEING A PART OF THE SOUTHWEST QUARTER OF SECTION NO. 4, TOWNSHIP 2 SOUTH, RANGE 5 EAST, SITUATED IN GREENVILLE TOWNSHIP, FLOYD COUNTY, INDIANA, AND BEING MORE FULLY DESCRIBED AS FOLLOWS, TO-WIT:

COMMENCING AT A HIGHWAY MARKER, SAID MARKER BEING 40 FEET SOUTH OF STATE ROAD NO. 150 AND ON THE WEST LINE OF SAID QUARTER SECTION; THENCE SOUTH ALONG SAID WEST LINE, 224.6 FEET TO AN IRON PIN; THENCE SOUTH 63°-30' EAST, 87.5 FEET TO AN IRON PIPE, THE TRUE PLACE OF BEGINNING OF LAND TO BE HEREIN DESCRIBED; THENCE NORTH

**TOWN OF GREENVILLE  
ORDINANCE NO. 2010-T-035**

26°-30' EAST, 210.00 FEET TO AN IRON PIPE ON THE SOUTHERLY RIGHT-OF-WAY LINE OF OLD STATE ROAD NO. 150; THENCE SOUTH 63°-30' EAST ALONG SAID SOUTHERLY RIGHT-OF-WAY LINE, 15.00 FEET TO AN IRON PIPE; THENCE SOUTH 26°-30' WEST, 210.00 FEET TO AN IRON PIPE; THENCE NORTH 63°-30' WEST, 15.00 FEET TO THE PLACE OF BEGINNING, CONTAINING 0.0723 OF AN ACRE OF LAND.

Being the same property Deed dated June 5, 1992 and recorded June 5, 1992 in Deed Drawer 19, Instrument No. 6979 in the Office of the Recorder of Floyd County, Indiana.

1. This Ordinance shall take effect thirty (30) days after adoption of the ordinance and upon the filing and recording of the Ordinance as required by I.C. 36-4-3-22, in the absence of a remonstrance and appeal under I.C. 36-4-3-15.5.
2. In the absence of a remonstrance or an appeal against this Ordinance filed pursuant to IC 36-4-3-11 or IC 36-4-3-15.5, the Clerk-Treasurer is hereby directed to do the following upon expiration of the period of thirty (30) days after the adoption of this Ordinance:
  - A. File a certified copy of this Ordinance with each of the following:
    1. The Floyd County Auditor, together with seven (7) additional copies that the Auditor may use to forward in accordance with the provisions of IC 36-4-3-22(d) to (a) the Floyd County Highway Department, (b) the Floyd County Surveyor, (c) the Floyd County Plan Commission, (d) the Floyd County Sheriff, (e) The Greenville Township Trustee, (f) the office of the Indiana Secretary of State, (g) the office of census data established by IC 2-5-1.1-12.2
    2. The Clerk of the Floyd Circuit Court;
    3. The Floyd County Board of Voter Registration;
    4. The office of the Indiana Secretary of State;
    5. The office of census data established by IC 2-5-1.1-12.2
    6. Record a certified copy of this Ordinance in the office of the Floyd County Recorder.
    7. Certified copy to be given to Terry and Laurie Striha 8969 U.S. Highway 150 Greenville, Indiana 47124

TOWN OF GREENVILLE  
ORDINANCE NO. 2010-T-035

8. This annexed territory is assigned to the Third {3} Legislative District {Ward} of the Town of Greenville, Indiana.

9. After signing of this Ordinance, Ordinance 2010-T-026 shall become void and moved to the Voided Ordinances File.

ADOPTED BY THE TOWN COUNCIL OF GREENVILLE, INDIANA, ON THE 9th DAY OF AUGUST, 2010.

PRESIDENT OF THE TOWN  
COUNCIL OF GREENVILLE,  
INDIANA

  
TALBOTTE RICHARDSON,

  
JACK TRAVILLIAN,  
CLERK/TREASURER

PREPARED BY: RANDAL JOHNES / ATTORNEY RICK FOX

*Affirmation Statement*

I AFFIRM, UNDER THE PENALTIES FOR PERJURY,  
THAT I HAVE TAKEN REASONABLE CARE TO REDACT  
EACH SOCIAL SECURITY NUMBER IN THIS DOCUMENT,  
UNLESS REQUIRED BY LAW.  
NAME Amy Stone

**PETITION FOR ANNEXATION INTO THE TOWN OF  
GREENVILLE, INDIANA PURSUANT TO I.C. 36-4-3-5.1**

Comes now Terry Striha and Laura Striha and hereby petitions the Town of Greenville,  
Indiana to annex the following described real estate in Floyd County, Indiana, into the  
Town of Greenville, Indiana: See Exhibit "A"

Terry Striha Date: 6-22-10  
TERRY STRIHA

Laurie Striha Date: 6-22-10  
LAURIE STRIHA

Received By:  
Amy Stone  
AMY STONE  
DEPUTY CLERK TREASURER  
June 22, 2010

**EXHIBIT "A"**

1. The following described real estate located in the unincorporated territory of Floyd County, Indiana, to-wit:

Commonly known as 8969 Highway 150, Greenville, Floyd County, Indiana, and being more particularly described as follows:

BEING A 2.98 ACRE PART OF A 128.35 ACRE TRACT OF LAND HERETOFORE CONVEYED TO CARL C. AND FLORENCE C. HAYS BY DEED AS RECORDED IN DEED RECORD 128, PAGE 3 OF THE FLOYD COUNTY, INDIANA RECORD OF DEEDS, AND BEING A PART OF THE SOUTHWEST QUARTER SECTION NO. 4, TOWNSHIP 2 SOUTH, RANGE 5 EAST, SITUATED IN GREENVILLE TOWNSHIP, FLOYD COUNTY, INDIANA, AND BEING MORE FULLY DESCRIBED AS FOLLOWS, TO-WIT:

COMMENCING AT A HIGHWAY MARKER, SAID MARKER BEING 40 FEET SOUTH OF THE CENTERLINE OF STATE ROAD NO. 150 AND THE WEST LINE OF SAID QUARTER SECTION; THENCE SOUTH 1°-21'-21" EAST ALONG SAID WEST LINE, 224.6 FEET TO AN IRON PIN, BEING THE TRUE POINT OF BEGINNING OF LAND TO BE HEREIN DESCRIBED; THENCE CONTINUING SOUTH 1°-21'-21" EAST 617.39 FEET TO AN IRON PIN; THENCE NORTH 39°-03'-04" EAST 247.97 FEET TO AN IRON PIN; THENCE NORTH 63°-39'-25" EAST 140.71 FEET TO AN IRON PIN; THENCE NORTH 47°-54'-32" EAST 205.87 FEET TO AN IRON PIN; THENCE NORTH 63°-30'-00" WEST 502.5 FEET TO AN IRON PIN, BEING THE TRUE POINT OF BEGINNING,

CONTAINING 2.98 ACRES, MORE OR LESS. SUBJECT TO ANY AND ALL RESTRICTIONS AND EASEMENTS OF PUBLIC RECORD.

EXCEPTING THEREFROM: A 0.055 ACRE PART OF THE ABOVE-DESCRIBED 2.98 ACRE TRACT, DESCRIBED AS FOLLOWS: BEGINNING AT THE NORTHWEST CORNER OF SAID 2.98 ACRE TRACT AND RUNNING THENCE S. 63° 30' E. FOR A DISTANCE OF 87.50 FEET;

THENCE RUNNING S. 26° 30' W. FOR A DISTANCE OF 30 FEET;

THENCE RUNNING N. 63° 30' W. FOR A DISTANCE OF 71.64 FEET, MORE OR LESS, TO A POINT IN THE WEST LINE SECTION 4;

THENCE RUNNING N. 01° 21' 21" W. ALONG SAID SECTION LINE FOR A DISTANCE OF 33.93 FEET TO THE POINT OF BEGINNING, CONTAINING IN ALL 0.055 ACRE, AND CONTAINING AFTER SAID EXCEPTION 2.925 ACRE.

ALSO CONVEYED HEREBY:

BEING A 0.0723 ACRE PART OF A 128.35 ACRE TRACT OF LAND HERETOFORE CONVEYED TO CARL C. AND FLORENCE C. HAYS BY DEED AS RECORDED IN DEED RECORD 128, PAGE 3 OF THE FLOYD COUNTY, INDIANA RECORD OF DEEDS, AND BEING A PART OF THE SOUTHWEST QUARTER OF SECTION NO. 4, TOWNSHIP 2 SOUTH, RANGE 5 EAST, SITUATED IN GREENVILLE TOWNSHIP, FLOYD COUNTY, INDIANA, AND BEING MORE FULLY DESCRIBED AS FOLLOWS, TO-WIT:

COMMENCING AT A HIGHWAY MARKER, SAID MARKER BEING 40 FEET SOUTH OF STATE ROAD NO. 150 AND ON THE WEST LINE OF SAID QUARTER SECTION; THENCE SOUTH ALONG SAID WEST LINE, 224.6 FEET TO AN IRON PIN; THENCE SOUTH 63°-30' EAST, 87.5 FEET TO AN IRON PIPE, THE TRUE PLACE OF BEGINNING OF LAND TO BE HEREIN DESCRIBED; THENCE NORTH 26°-30' EAST, 210.00 FEET TO AN IRON PIPE ON THE SOUTHERLY RIGHT-OF-WAY LINE OF OLD STATE ROAD NO. 150; THENCE SOUTH 63°-30' EAST ALONG SAID SOUTHERLY RIGHT-OF-WAY LINE, 15.00 FEET TO AN IRON PIPE; THENCE SOUTH 26°-30' WEST, 210.00 FEET TO AN IRON PIPE; THENCE NORTH 63°-30' WEST, 15.00 FEET TO THE PLACE OF BEGINNING, CONTAINING 0.0723 OF AN ACRE OF LAND.

Being the same property Deed dated June 5. 1992 and recorded June 5. 1992 in Deed Drawer 19, Instrument No. 6979 in the Office of the Recorder of Floyd County, Indiana.

- [Jobs](#)
- [Real Estate](#)
- [Place an Ad](#)
- [» MAGAZINES](#)
- [Clark County Focus](#)
- [Floyd County Current](#)
- [SI Business Source](#)
- [Snapshot](#)
- [» FEATURES](#)
- [Features](#)
- [Entertainment](#)
- [TV Listings](#)
- [Local Blogs](#)
- [» SPECIAL INSERTS](#)
- [2010 Medical Directory](#)
- [2010 New Albany Art Walk](#)
- [Grocery Coupons](#)
- [» ABOUT US](#)
- [TWITTER](#)

## **Classifieds**

Search

Search Site                      Go

Search Listings                Go

- [Home](#)

0 Clipped Ads



Classifieds Marketplace

[Find a Home](#)

[Find a Car](#)

[Find a Job](#)

## **» Public Notices**

**Place an Ad**

TOWN OF GREENVILLE ORDINANCE NO. 2010-T-... [Clip It!](#)

TOWN OF GREENVILLE

ORDINANCE NO.

2010-T-035

AN ORDINANCE ANNEXING TERRITORY INTO THE TOWN OF GREENVILLE, INDIANA, ON VOLUNTARY PETITION BY

TERRY AND LAURIE STRIHA THE OWNERS OF LANDS WITHIN SUCH TERRITORY PURSUANT TO THE PROVISIONS OF

IC 36-4-3-5.1

Whereas, on the 22nd day of June, 2010, Terry and Laurie Striha, filed a joint petition before this Town Council requesting the annexation of their property commonly known as 8969 Highway 150, Greenville, Indiana presently located in the unincorporated territory of Floyd County, Indiana, into the corporate boundaries of the Town of Greenville, Indiana, pursuant to the provisions of IC 36-4-3-5.1; and, Whereas,

<http://newstribune.classifieds.neighborsink.com/index.php?view=detail&id=2bdddff18b791...> 9/2/2010



The Town of Greenville Published a notice of Annexation in the New Albany Tribune and held a Public Hearing on July 20th, 2010; and, Whereas, this Town Council now deems it to be in the best interests of the Town of Greenville, Indiana, to grant the petition for voluntary annexation by adoption of this Ordinance, subject only to amendment of the legal description of the real estate hereby annexed as set forth in Section 1 below.

NOW, THEREFORE, BE IT ORDAINED by this Town Council of the Town of Greenville, Indiana, as follows:

1. The following described real estate is hereby declared as annexed into the Town of Greenville, Indiana, to-wit:

Commonly known as 8969 Highway 150, Greenville, Floyd County, Indiana, and being more particularly described as follows:

BEING A 2.98 ACRE PART OF A 128.35 ACRE TRACT OF LAND HERETOFORE CONVEYED TO CARL C. AND FLORENCE C. HAYS BY DEED AS RECORDED IN DEED RECORD 128, PAGE 3 OF THE FLOYD COUNTY, INDIANA RECORD OF DEEDS, AND BEING A PART OF THE SOUTHWEST QU TOWNSHIP 2 SOUTH, RANGE 5 EAST, SITUATED IN GREENVILLE TOWNSHIP,

FLOYD COUNTY, INDIANA, AND BEING MORE FULLY DESCRIBED AS FOLLOWS, TO-WIT:

TOWN OF GREENVILLE

ORDINANCE NO. 2010-T-035 COMMENCING AT A HIGHWAY MARKER, SAID MARKER BEING 40 FEET SOUTH OF THE CENTERLINE OF STATE ROAD NO. 150 AND THE WEST LINE OF SAID QUARTER SECTION; THENCE SOUTH 1°-21'-21" EAST ALONG SAID WEST LINE, 224.6 FEET TO AN IRON PIN, BEING THE TRUE POINT OF BEGINNING OF LAND TO BE HEREIN DESCRIBED; THENCE CONTINUING SOUTH 1°-21'-21" EAST 617.39 FEET TO AN IRON PIN; THENCE NORTH 39°-03'-04" EAST 247.97 FEET TO AN IRON PIN; THENCE NORTH 63°-39'-25" EAST 140.71 FEET TO AN IRON PIN; THENCE NORTH 47°-54'-32" EAST 205.87 FEET TO AN IRON PIN; THENCE NORTH 63°-30'-00" WEST 502.5 FEET TO AN IRON PIN, BEING THE TRUE POINT OF BEGINNING, CONTAINING 2.98 ACRES, MORE OR LESS. SUBJECT TO ANY AND ALL RESTRICTIONS AND EASEMENTS OF PUBLIC RECORD. EXCEPTING THEREFROM: A 0.055 ACRE PART OF THE ABOVE-DESCRIBED

2.98 ACRE TRACT, DESCRIBED AS FOLLOWS: BEGINNING AT THE NORTHWEST CORNER OF SAID 2.98 ACRE TRACT AND RUNNING THENCE S. 63° 30' E. FOR A DISTANCE OF 87.50 FEET; THENCE RUNNING S. 26° 30' W. FOR A DISTANCE OF 30 FEET; THENCE RUNNING N. 63° 30' W. FOR A DISTANCE OF 71.64 FEET, MORE OR LESS, TO A POINT IN THE WEST LINE SECTION 4; THENCE RUNNING N. 01° 21' 21" W. ALONG SAID SECTION LINE FOR A DISTANCE OF 33.93 FEET TO THE POINT OF BEGINNING, CONTAINING IN ALL 0.055 ACRE, AND CONTAINING AFTER SAID EXCEPTION 2.925 ACRE. ALSO CONVEYED HEREBY: BEING A 0.0723 ACRE PART OF A 128.35 ACRE TRACT OF LAND HERETOFORE CONVEYED TO CARL C. AND FLORENCE C. HAYS BY DEED AS RECORDED IN DEED RECORD 128, PAGE 3 OF THE FLOYD COUNTY, INDIANA RECORD OF

DEEDS, AND BEING A PART OF THE SOUTHWEST QUARTER OF SECTION NO.

4, TOWNSHIP 2 SOUTH, RANGE 5 EAST, SITUATED IN GREENVILLE

TOWNSHIP, FLOYD COUNTY, INDIANA, AND BEING MORE FULLY

DESCRIBED AS FOLLOWS, TO-WIT:

COMMENCING AT A HIGHWAY MARKER, SAID MARKER BEING 40 FEET SOUTH OF STATE ROAD NO. 150 AND ON THE WEST LINE OF SAID QUARTER SECTION; THENCE SOUTH ALONG SAID WEST LINE, 224.6 FEET TO AN IRON PIN; THENCE SOUTH 63°-30' EAST, 87.5 FEET TO AN IRON PIPE, THE TRUE PLACE OF BEGINNING OF LAND TO BE HEREIN DESCRIBED; THENCE NORTH

TOWN OF GREENVILLE

ORDINANCE NO. 2010-T-035

26°-30' EAST, 210.00 FEET TO AN IRON PIPE ON THE SOUTHERLY RIGHT-OF-WAY LINE OF OLD STATE ROAD NO. 150; THENCE SOUTH 63°-30' EAST ALONG SAID SOUTHERLY RIGHT-OF-WAY LINE, 15.00 FEET TO AN IRON PIPE; THENCE SOUTH 26°-30' WEST, 210.00 FEET TO AN IRON PIPE; THENCE NORTH 63°-30' WEST, 15.00 FEET TO THE PLACE OF BEGINNING, CONTAINING 0.0723

## OF AN ACRE OF LAND.

Being the same property Deed dated June 5, 1992 and recorded June 5, 1992 in Deed Drawer 19, Instrument No. 6979 in the Office of the Recorder of Floyd County, Indiana.

1. This Ordinance shall take effect thirty (30) days after adoption of the ordinance and upon the filing and recording of the Ordinance as required by I.C. 36-4-3-22, in the absence of a remonstrance and appeal under I.C. 36-4-3-15.5.

2. In the absence of a remonstrance or an appeal against this Ordinance filed pursuant to IC 36-4-3-11 or IC 36-4-3-15.5, the Clerk-Treasurer is hereby directed to do the following upon expiration of the period of thirty (30) days after the adoption of this Ordinance:

A. File a certified copy of this Ordinance with each of the following:

1. The Floyd County Auditor, together with seven (7) additional copies that the Auditor may use to forward in accordance with the provisions of IC 36-4-3-22(d) to (a) the Floyd County Highway Department, (b) the Floyd County Surveyor, (c) the Floyd County Plan Commission, (d) the Floyd County Sheriff, (e) The Greenville Township Trustee, (f) the office of the Indiana Secretary of State, (g) the office of census data established by IC 2-5-1.1-12.2
2. The Clerk of the Floyd Circuit Court;
3. The Floyd County Board of Voter Registration;
4. The office of the Indiana Secretary of State;
5. The office of census data established by IC 2-5-1.1-12.2.6. Record a certified copy of this Ordinance in the office of the Floyd County Recorder.
7. Certified copy to be given to Terry and Laurie Striha 8969 U.S. Highway 150 Greenville, Indiana 47124

3

## TOWN OF GREENVILLE

ORDINANCE NO. 2010-T-035

8. This annexed territory is assigned to the Third {3} Legislative District {Ward} of the Town of Greenville, Indiana.

9. After signing of this Ordinance, Ordinance 2010-T-026 shall become void and moved to the Voided Ordinances File.

ADOPTED BY THE TOWN COUNCIL OF GREENVILLE, INDIANA, ON THE 9th DAY OF AUGUST, 2010. PRESIDENT OF THE TOWN COUNCIL OF GREENVILLE, INDIANA TALBOTTE RICHARDSON, \_\_\_\_\_ JACK TRAVILLIAN, CLERK/TREASURER PREPARED BY: RANDAL JOHNES / ATTORNEY RICK FOX

*Published: Wednesday, September 1st 2010 04:00:01 PM*



93°H:80°L:51° Click for more weather

save

circulans coupons deals

+ Premium Jobs

Interested in earning  
money from the  
comfort of home?

Contact Angie at 206-  
2137 to see ...more »

U.S. Postal Service™  
**CERTIFIED MAIL™ RECEIPT**  
 (Domestic Mail Only; No Insurance Coverage Provided)

For delivery information visit our website at [www.usps.com](http://www.usps.com)

**OFFICIAL USE**

Postage	\$ 1.73
Certified Fee	2.80
Return Receipt Fee (Endorsement Required)	2.30
Restricted Delivery Fee (Endorsement Required)	
Total Postage & Fees	\$ 6.83

Postmark Here  
 DEC 15 2010

Sent To: FLOYD Co. Auditor's Office  
 Street, Apt. No., or PO Box No.: 311 HAUSS Sq. Rm. 118-119  
 City, State, ZIP+4: NEW ALBANY, IN 47150

PS Form 3800, August 2006 See Reverse for Instructions

U.S. Postal Service™  
**CERTIFIED MAIL™ RECEIPT**  
 (Domestic Mail Only; No Insurance Coverage Provided)

For delivery information visit our website at [www.usps.com](http://www.usps.com)

**OFFICIAL USE**

Postage	\$ .44
Certified Fee	2.80
Return Receipt Fee (Endorsement Required)	2.30
Restricted Delivery Fee (Endorsement Required)	
Total Postage & Fees	\$ 5.54

Postmark Here  
 DEC 15 2010

Sent To: FLOYD Co. RECORDER'S OFFICE  
 Street, Apt. No., or PO Box No.: 311 HAUSS Sq. Rm 115  
 City, State, ZIP+4: NEW ALBANY, IN 47150

PS Form 3800, August 2006 See Reverse for Instructions

U.S. Postal Service™  
**CERTIFIED MAIL™ RECEIPT**  
 (Domestic Mail Only; No Insurance Coverage Provided)

For delivery information visit our website at [www.usps.com](http://www.usps.com)

**OFFICIAL USE**

Postage	\$ 1.44
Certified Fee	2.80
Return Receipt Fee (Endorsement Required)	2.30
Restricted Delivery Fee (Endorsement Required)	
Total Postage & Fees	\$ 5.54

Postmark Here  
 DEC 15 2010

Sent To: FLOYD Co. BOARD OF LEGISLATION  
 Street, Apt. No., or PO Box No.: 311 HAUSS Sq. Rm. 235  
 City, State, ZIP+4: NEW ALBANY, IN 47150

PS Form 3800, August 2006 See Reverse for Instructions

U.S. Postal Service™  
**CERTIFIED MAIL™ RECEIPT**  
 (Domestic Mail Only; No Insurance Coverage Provided)

For delivery information visit our website at [www.usps.com](http://www.usps.com)

**OFFICIAL USE**

Postage	\$ .44
Certified Fee	2.80
Return Receipt Fee (Endorsement Required)	2.30
Restricted Delivery Fee (Endorsement Required)	
Total Postage & Fees	\$ 5.54

Postmark Here  
 DEC 15 2010

Sent To: MR. & MRS. STRICKLAND  
 Street, Apt. No., or PO Box No.: 8909 Hwy. 150  
 City, State, ZIP+4: GREENVILLE IN 47124

PS Form 3800, August 2006 See Reverse for Instructions

U.S. Postal Service™  
**CERTIFIED MAIL™ RECEIPT**  
 (Domestic Mail Only; No Insurance Coverage Provided)

For delivery information visit our website at [www.usps.com](http://www.usps.com)

**OFFICIAL USE**

Postage	\$ .44
Certified Fee	2.80
Return Receipt Fee (Endorsement Required)	2.30
Restricted Delivery Fee (Endorsement Required)	
Total Postage & Fees	\$ 5.54

Postmark Here  
 DEC 15 2010

Sent To: FLOYD COUNTY CLERK  
 Street, Apt. No., or PO Box No.: 311 HAUSS Sq. Rm. 235  
 City, State, ZIP+4: NEW ALBANY, IN 47150

PS Form 3800, August 2006 See Reverse for Instructions

7009 2620 0002 4791 7512

7009 2620 0002 4791 7536

7009 2620 0002 4791 7543

7009 2620 0002 4791 7550

7009 2620 0002 4791 7529

**SENDER: COMPLETE THIS SECTION**

- Complete items 1, 2, and 3. Also complete item 4 if Restricted Delivery is desired.
- Print your name and address on the reverse so that we can return the card to you.
- Attach this card to the back of the mailpiece, or on the front if space permits.


1. Article Addressed to:  
 FLOYD Co. BOARD OF REGISTRATION  
 311 HAUSS Sq. RM. 235  
 NEW ALBANY, IN.  
 47150

2. Article Number (Transfer from service label) 7009 2820 0002 4791 753 L

**COMPLETE THIS SECTION ON DELIVERY**

A. Signature  Agent  Addressee  
*Linda S. Moeller*  
 B. Received by (Printed Name) *Linda S. Moeller* C. Date of Delivery

D. Is delivery address different from item 1?  Yes  
 If YES, enter delivery address below:



3. Service Type  
 Certified Mail  Express Mail  Registered  Return Receipt for Merchandise  
 Insured Mail  C.O.D.  
 4. Restricted Delivery? (Extra Fee)  Yes

**SENDER: COMPLETE THIS SECTION**

- Complete items 1, 2, and 3. Also complete item 4 if Restricted Delivery is desired.
- Print your name and address on the reverse so that we can return the card to you.
- Attach this card to the back of the mailpiece, or on the front if space permits.


1. Article Addressed to:  
 FLOYD Co. RECORDS etc.  
 311 HAUSS Sq. RM 115  
 NEW ALBANY, IN  
 47150

2. Article Number (Transfer from service label) 7009 2820 0002 4791 7543

**COMPLETE THIS SECTION ON DELIVERY**

A. Signature  Agent  Addressee  
*Paula J. Deering*  
 B. Received by (Printed Name) *PAULA J. DEERING* C. Date of Delivery

D. Is delivery address different from item 1?  Yes  
 If YES, enter delivery address below:  No



3. Service Type  
 Certified Mail  Express Mail  Registered  Return Receipt for Merchandise  
 Insured Mail  C.O.D.  
 4. Restricted Delivery? (Extra Fee)  Yes

**SENDER: COMPLETE THIS SECTION**

- Complete items 1, 2, and 3. Also complete item 4 if Restricted Delivery is desired.
- Print your name and address on the reverse so that we can return the card to you.
- Attach this card to the back of the mailpiece, or on the front if space permits.


1. Article Addressed to:  
 FLOYD Co. Auditor ofc.  
 311 HAUSS Sq. RM 118-119  
 NEW ALBANY, IN.  
 47150

2. Article Number (Transfer from service label) 7009 2820 0002 4791 7512

**COMPLETE THIS SECTION ON DELIVERY**

A. Signature  Agent  Addressee  
*Pamela*  
 B. Received by (Printed Name) C. Date of Delivery

D. Is delivery address different from item 1?  Yes  
 If YES, enter delivery address below:  No



3. Service Type  
 Certified Mail  Express Mail  Registered  Return Receipt for Merchandise  
 Insured Mail  C.O.D.  
 4. Restricted Delivery? (Extra Fee)  Yes

THIS DOCUMENT CONTAINS AN ARTIFICIAL WATERMARK ON REVERSE SIDE AND MICRO PRINTING IN THE SIGNATURE LINE

FORM APPROVED BY STATE BOARD OF ACCOUNTS  
FOR TOWN OF GREENVILLE - 2004

FIRST HARRISON BANK  
GREENVILLE, INDIANA

CLERK-TREASURER  
TOWN OF GREENVILLE  
P.O. BOX 188  
GREENVILLE, INDIANA 47124-0188

006015

THIS WARRANT VOID TWO (2) YEARS  
AFTER DEC. 31 OF THE YEAR OF ISSUE

PAY EXACTLY

DATE	CHECK NUMBER	FUND	GENERAL	\$17.00*
12/17/2010	6015	GENERAL		

\*\* SEVENTEEN AND 0/100 \*\*

PAY  
TO THE  
ORDER OF

FLOYD COUNTY RECORDER  
311 HAUSS SQUARE RM 115  
NEW ALBANY IN 47150

*Jack Trumillion*  
CLERK-TREASURER

⑈006015⑈ ⑆083913033⑆ 604 007 1⑈

U.S. Postal Service™

**CERTIFIED MAIL™ RECEIPT**

(Domestic Mail Only; No Insurance Coverage Provided)

For delivery information visit our website at [www.usps.com](http://www.usps.com)

**OFFICIAL USE**

Postage	\$ 44.61
Certified Fee	2.80
Return Receipt Fee (Endorsement Required)	2.30
Restricted Delivery Fee (Endorsement Required)	
Total Postage & Fees	\$ 51.54

GREENVILLE IN 37508  
Postmark Here

DEC 17 2010

Sent to FLOYD Co. RECORDER

Street, Apt. No., or PO Box No. 311 HAUSS Sq. Rm 113

City, State, ZIP+4 NEW ALBANY, IN 47150

PS Form 3800, August 2006

See Reverse for Instructions

7009 2820 0002 4792 7895

**SENDER: COMPLETE THIS SECTION**

- Complete items 1, 2, and 3. Also complete item 4 if Restricted Delivery is desired.
- Print your name and address on the reverse so that we can return the card to you.
- Attach this card to the back of the mailpiece, or on the front if space permits.

1. Article Addressed to:


FLOYD COUNTY CLERK  
 311 HAUSS SQUARE  
 ROOM 235  
 NEW ALBANY, IN,  
 47150

**COMPLETE THIS SECTION ON DELIVERY**

A. Signature  
 X *Shonda A. Moeller* Agent Addressee

B. Received by (Printed Name) *Shonda A. Moeller* C. Date of Delivery

D. Is delivery address different from item 1?  Yes  
 If YES, enter delivery address below  No



3. Service Type  
 Certified Mail  Express Mail  
 Registered  Return Receipt for Merchandise  
 Insured Mail  C.O.D.

4. Restricted Delivery? (Extra Fee)  Yes

2. Article Number

(Transfer from service label)

7009 2820 0002 4791 7529

PS Form 3811

Domestic Return Receipt

102595-02-M-1540

**SENDER: COMPLETE THIS SECTION**

- Complete items 1, 2, and 3. Also complete item 4 if Restricted Delivery is desired.
- Print your name and address on the reverse so that we can return the card to you.
- Attach this card to the back of the mailpiece, or on the front if space permits.

1. Article Addressed to:

MR & MRS. STRIHA  
 8969 Hwy. 150  
 GREENVILLE TN,  
 47124

2. Article Number

(Transfer from service label)

7009 2820 0002 4791 7550

**COMPLETE THIS SECTION ON DELIVERY**

A. Signature

*[Handwritten Signature]*

Agent

Addressee

B. Received by (Printed Name)

C. Date of Delivery

12-18-10

D. Is delivery address different from item 1?  Yes

If YES, enter delivery address below:  No

3. Service Type

Certified Mail  Express Mail

Registered  Return Receipt for Merchandise

Insured Mail  C.O.D.

4. Restricted Delivery? (Extra Fee)

Yes



**SENDER: COMPLETE THIS SECTION**

- Complete items 1, 2, and 3. Also complete item 4 if Restricted Delivery is desired.
- Print your name and address on the reverse so that we can return the card to you.
- Attach this card to the back of the mailpiece, or on the front if space permits.

1. Article Addressed to:

FLOYD COUNTY RECORDER  
 311 HAUSS SQ, RM 115  
 NEW ALBANY, IN  
 47150

2. Article Number

(Transfer from service label) 7009 2820 0002 4791 7895

PS Form 3811 February 2004

Domestic Return Receipt

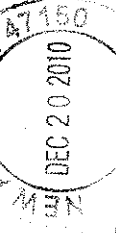
102595-02-M-1540

**COMPLETE THIS SECTION ON DELIVERY**

A. Signature *Lois N Endris*  Agent  Addressee

B. Received by (Printed Name) *LOIS N ENDRIS* C. Date of Delivery *12-20-10*

D. Is delivery address different from that of the addressee?  Yes  No  
 If YES, enter delivery address below:



3. Service Type

- Certified Mail
- Registered
- Insured Mail
- Express Mail
- Return Receipt for Merchandise
- C.O.D.

4. Restricted Delivery? (Extra Fee)  Yes